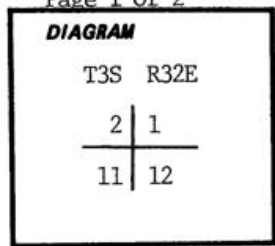


History of original corner establishment:

This corner was originally established by George S. Pershin under G.L.O contract no. 430 dated March 23, 1882. He set a basalt stone 15"x8"x7", 10" in the ground. Stone had 5 notches on south and 1 notch on east edge. From the corner:

- A P. Pine, 8" dia., N86°E, 78 lks.
- A Tamarack, 12" dia., S38°E, 19 lks.
- A Pine, 6" dia., S56°W, 9 lks.
- A Tamarack, 18" dia., N38°W, 31 lks.



The corner was remonumented by Craig L. Wanless, BLM Cadastral Surveyor, in 1977. He found a basalt stone, unmarked, from which:

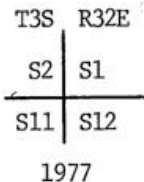
- A Pine, 14" dia., N88°E, 78 lks.

(Continued on page 2 of 2)
Description of corner evidence found:

Found a 2 1/2" iron pipe with a brass cap (BLM) marked:

From which:

- A Lodgepole, dead, 13" dia., N87 1/2°E, 51.5 ft. with scribing visible
- A W. Fir, 13" dia., S58 1/2°E, 24.6 ft. with scribing visible.
- A Lodgepole, 12" dia., S47°W, 6.3 ft. with scribing visible.
- A W. Fir, 11" dia., N53°W, 21.5 ft. with scribing visible.
- A Tamarack windfall, approximately 18" dia., the butt of which brs. N20°W, 21.5' with scribing visible.



Description of monument and accessories established to perpetuate the original location of this corner:

Marked a new BT:

A W. Fir, 13" dia., N46 1/2°E, 29.4 ft marked: T3S R32E S1 BT

BTs have blaze and a 6" stripe painted red, a BT tag and an "Attention" sign. The new BT has, additionally, an alum. "PLS 1832" washer nailed to the bottom of the blaze, There is a 6' steel fence post with an "Attention" sign within 5' of the corner.

Measured to center of BTs using steel tape and staff compass. Magnetic declination set at 18 1/2°E.

August 30, 1984.



Office of Surveyor County of Umatilla
 State of Oregon, I hereby certify that the within instrument was filed in this office
 for record on the 10 day of October, 1984
David H. Keumber by _____
 (COUNTY OFFICIAL) (DEPUTY)

E-21

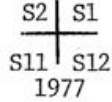
CERTIFIED RECORD OF LAND CORNER MONUMENTATION

History of original corner establishment:

A Pine, 11" dia., S46°W, 9 lks.
A decayed larch stump. N21°W, 31 lks.
with down larch, 22" dia., alongside, scribing visible.

He set a 2½"x28" iron pipe with a brass cap marked:

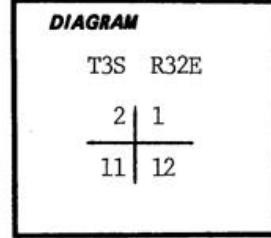
T3S R32E



From which new BTs:

A Grand Fir, 13" dia., S57½°E, 38 lks.
A Grand Fir, 11" dia., N52°W, 33 lks.

Description of corner evidence found:



Description of monument and accessories I established to perpetuate the original location of this corner:

REGISTERED
PROFESSIONAL
LAND SURVEYOR

Fayette S. Munro

OREGON
JULY 13, 1979
FAYETTE S. MUNRO
1832

Office of... Surveyor County of... Umatilla
State of... Oregon I hereby certify that the within instrument was filed in this office
for record on the... 10 ... day of... October 1984
... David H. Krumbein ... by
(COUNTY OFFICIAL) (DEPUTY)