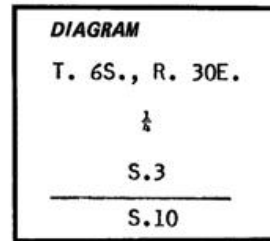


E-15

CERTIFIED RECORD OF LAND CORNER MONUMENTATION

History of original corner establishment: Corner established in 1881
by Frank W. Campbell, under contract 380
39.90 set a basalt stone 16 x 10 x 5 in mound of stone
for 1/4 sec. cor.
A pine 6 in. diam. brs. N. 14 lks. dist.



No record of subsequent remonumentation found in County Records.

Description of corner evidence found:

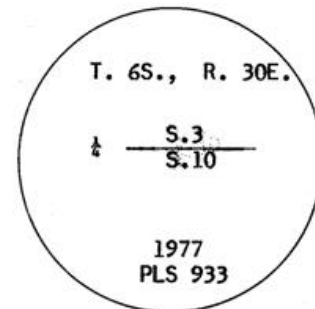
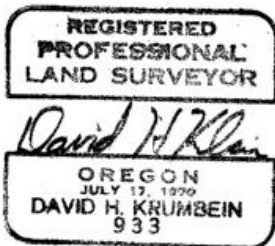
Found a 17" pine with 1/4 on Blaze, bears N. 26°53' W. 35.10 ft. from
brass cap set by Krumbein Engineering. The blaze has been cut out
with chain saw.

Description of monument and accessories established to perpetuate the
original location of this corner:

Set a 2 1/2" x 30" iron pipe 18" in ground with brass cap marked as shown:
From which I scribed New Bearing Trees.

A 12" pine bears S. 47°04' E. 60.5 ft. mkd. 1/4 S.10 BT.
A 18" pine bears N. 45°27' W. 81 ft. mkd. 1/4 S.10 BT.

I nailed a brass washer mkd. PLS 933 to BT blaze on both trees. Set a
steel fence post 5 ft. East of Corner. Raised mound of stone and earth
with a 3 ft. base to within 2" of top of cap. Corner is 75 ft. North
of old road.



Office of.....County Surveyor..... County of.....Umatilla.....
State of.....Oregon..... I hereby certify that the within instrument was filed in this office
for record on the.....11 day of....., 19.....
David H. Krumbein by.....
(COUNTY OFFICIAL) (DEPUTY)

E-15